

73°00'W




72°00'W

71°00'W





# New Hampshire Statewide Map Atlas

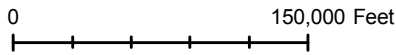
## BASE MAP

### Boundaries

-  State Boundary
-  County Boundary
-  Town Boundary

### Routes

-  Interstate Route
-  U.S. Route
-  State Route
-  Other Route



### Data Sources:

All data extracted from the NH GRANIT database, Complex Systems Research Center, University of New Hampshire.



November, 2007

73°00'W

72°00'W

71°00'W

45°00'N

44°00'N

43°00'N

45°00'N

44°00'N

43°00'N

